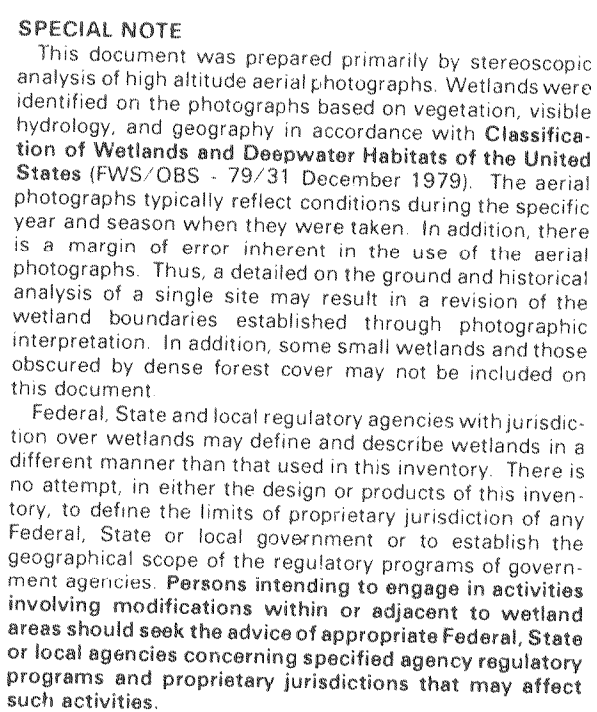
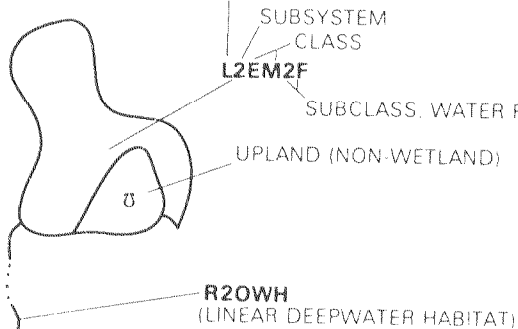


ALABASTER CAVERNS, OKLA.


$$3699 - 413$$


SYMBOLGY EXAMPLE



NOTES TO THE USER

- NOTES TO THE USER**
- Wetlands which have been field examined are indicated on the map by an asterisk (*)
 - Additions or corrections to the wetlands information displayed on this map are solicited. Please forward such information to the address indicated.
 - Subsystems, Classes, Subclasses, and Water Regimes in *italics* were developed specifically for NATIONAL WETLANDS INVENTORY mapping
 - Some areas designated as R4SB, R4SBW, OR R4SBJ (INTERFERING STREAMS) may not meet the definition of wetland
 - This map uses the class Unconsolidated Shore (US). On earlier NWI maps that class was designated Beach/Bar (BB), or Flat (FL) Subclasses remain the same in both versions



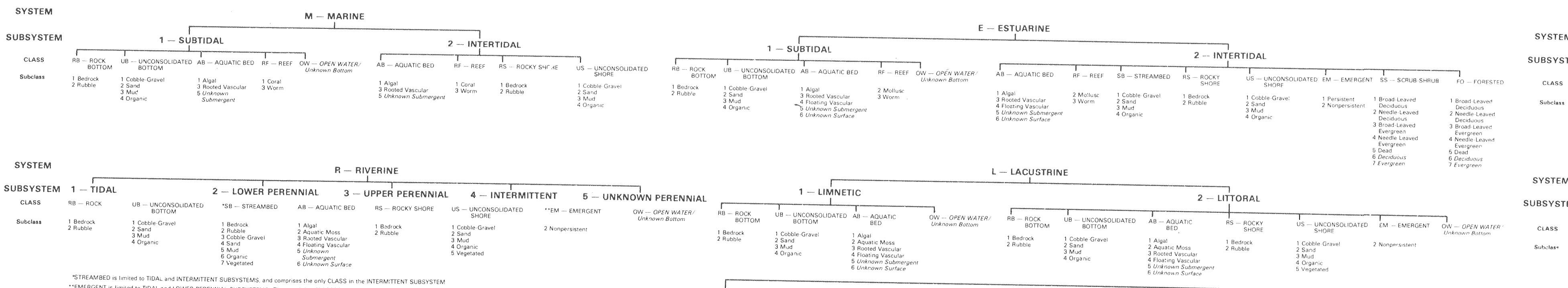
U.S. DEPARTMENT OF THE INTERIOR
FISH AND WILDLIFE SERVICE
Prepared by National Wetlands Inventory

Prepared by National Wetlands Inventory

1987

AERIAL PHOTOGRAPHY

DATE: 11/1/83 DATE: / /
SCALE: 1:58 000 SCALE:
TYPE: CIR TYPE:

[illegible]